







**KEY**

-  Existing road markings.
-  Access Protection Markings (APM) - White
-  Existing road markings. Time restriction on parking, waiting, loading and unloading as signed on site. - Yellow.
-  Proposed road markings. 24 hour prohibition on parking, waiting, loading and unloading. - Yellow.
-  Proposed road markings. 24 hour prohibition on parking - Yellow
-  Proposed road markings. Time restriction on parking, waiting, loading and unloading as signed on site. - Yellow.
-  School markings. Area to be kept clear of stationary vehicles.



Service for Communities  
 The City of Edinburgh Council  
 500 Gorgie Road  
 Edinburgh EH11 3YJ  
 Tel. No. 0131 - 200 2000

**ROAD SERVICES**

**CRAIGLEITH RISE**  
 TRAFFIC REGULATION ORDER

Date: 20/07/2010  
 Scale: NTS

Drawn by: Guillaume LE BARILLEC  
 Checked by: CHECKED

**DRG NO.**



**NOTES**

New bus stop box to be added at location shown



Extend existing double yellow lines by 9.5m as shown

Extend existing double yellow lines by 8.5m as shown

Extend existing double yellow lines by 11m as shown

11m of new double yellow lines (no waiting at any time) to be added at location shown

Produced using AutoCAD LT

Date: 11/10/2010

Drawn By:

Dwg No.:

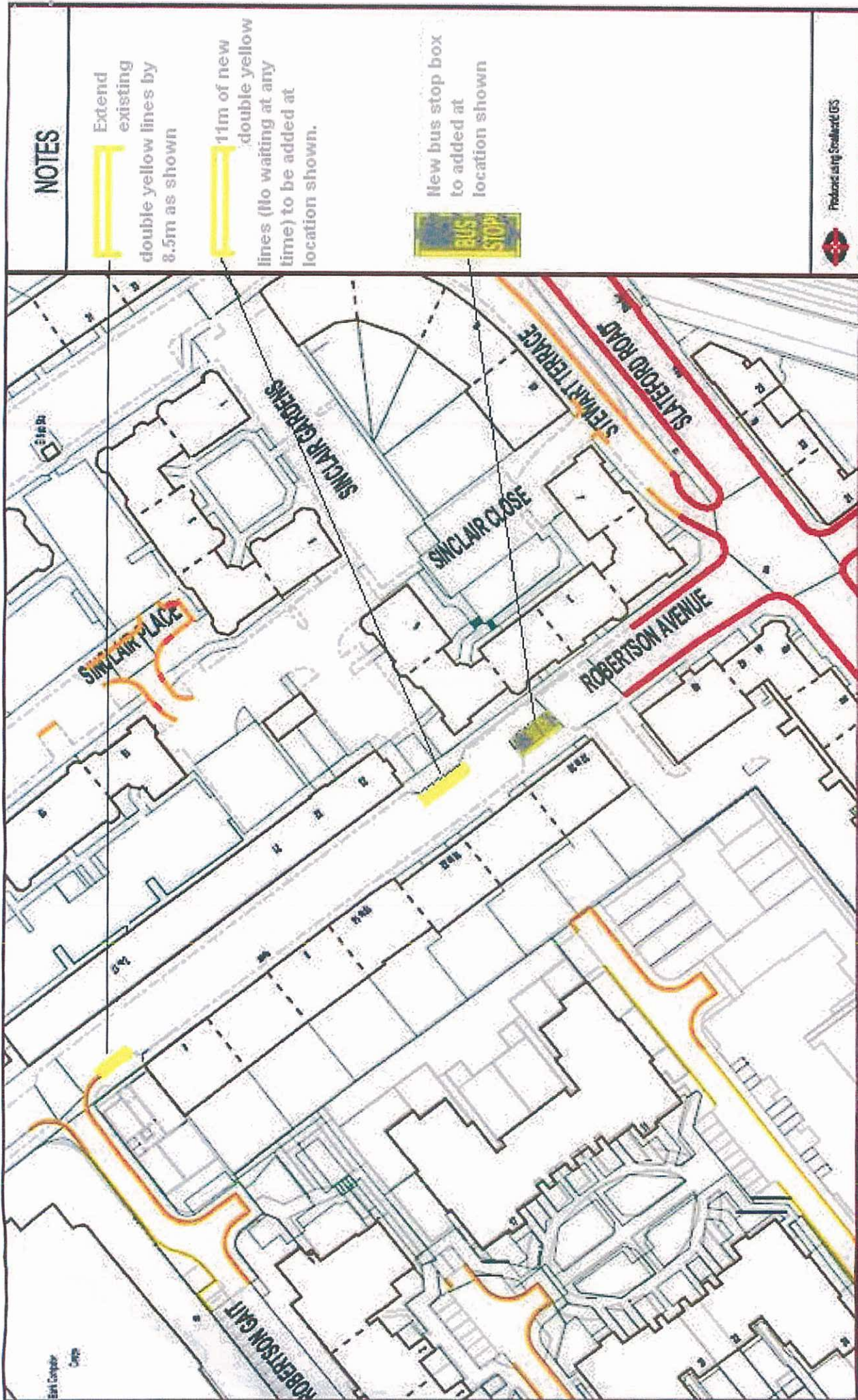


1:1010

This drawing is the property of the City of Edinburgh Council. It is not to be used for any other purpose without the written consent of the Council.

Robertson Avenue  
TRO Proposal

**EDINBURGH**  
THE CITY OF EDINBURGH COUNCIL  
City Development Department  
1 Colinton Street, Edinburgh EH10 5JL  
Tel: 0131 280 2000



**NOTES**  
 Extend existing double yellow lines by 8.5m as shown  
 11m of new double yellow lines (No waiting at any time) to be added at location shown.  
 New bus stop box to added at location shown

Produced using GeoSource GIS  
 Date: 08/10/2010  
 Drawn By:  
 Dwg No:

1:1063  
 THE SCOTLANDS  
 MANAGEMENT & SERVICES  
 AUTHORITY  
 1000 GLENCAIRN ROAD  
 GLASGOW G3 7LN

**Robertson Avenue  
 TRO Proposal**

**EDINBURGH**  
 THE CITY OF EDINBURGH COUNCIL  
 City Development Department  
 1 Colinton Street, Edinburgh EH11 1JZ  
 Tel: 011 202 202

NOTES:

This map is reproduced from Ordnance Survey material with the permission of Her Majesty's Stationery Office. Crown copyright. Unauthorised reproduction infringes Crown copyright and may lead to prosecution or civil proceedings. 100033430 (2009)

A	Drawn by	DATE	REVISED	DATE

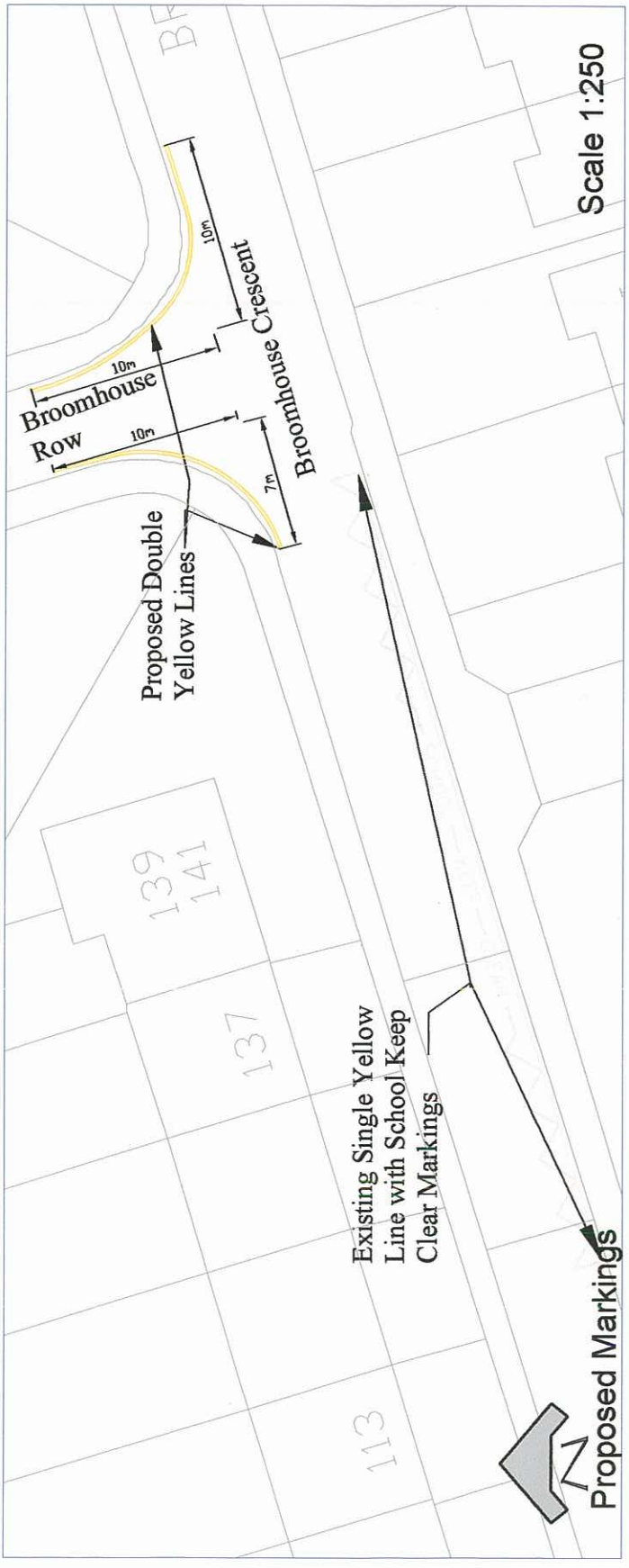
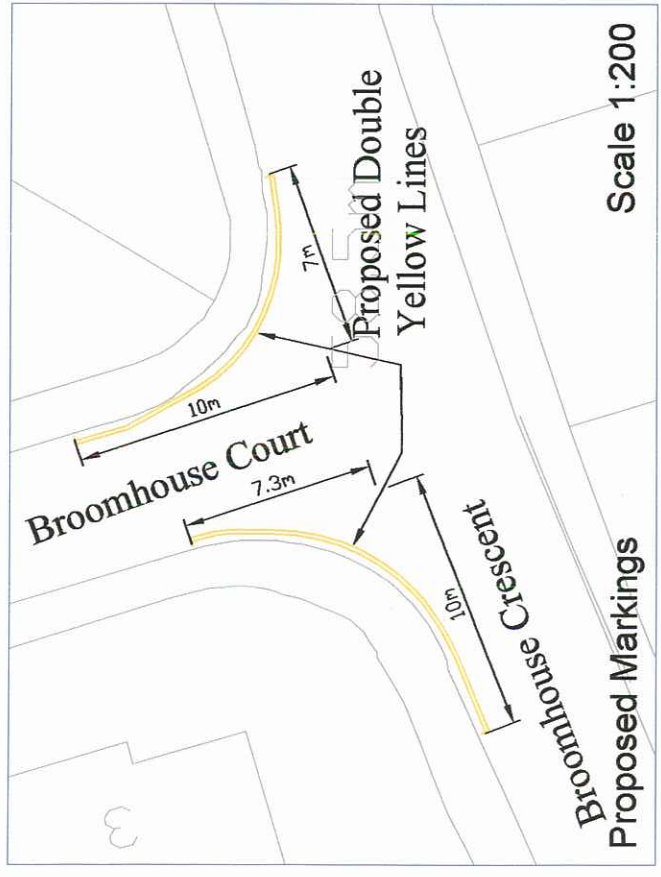
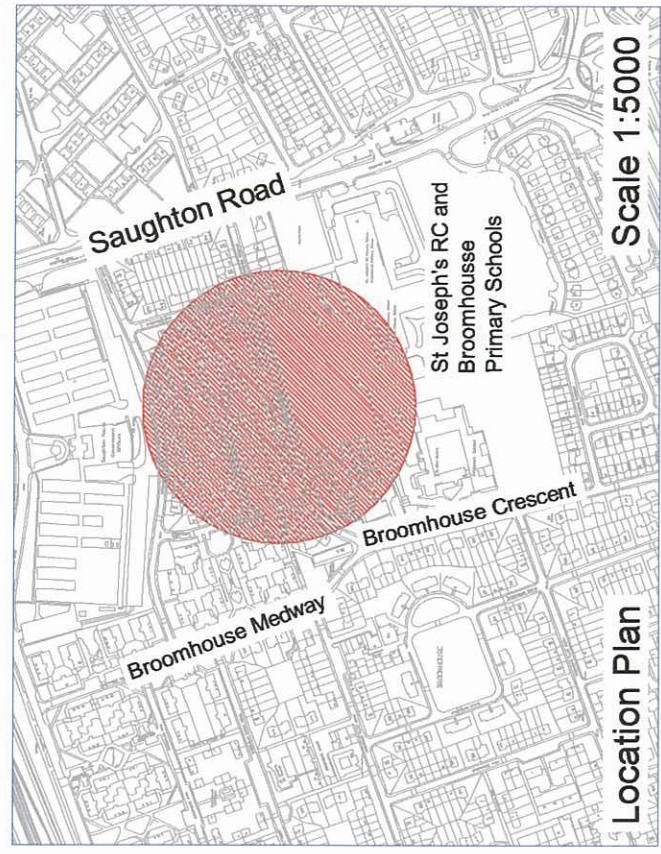
**EDINBURGH**  
THE CITY OF EDINBURGH COUNCIL

CITY DEVELOPMENT DEPARTMENT  
TRANSPORT  
POLICY AND PLANNING  
The City of Edinburgh Council  
City Chambers High Street  
Edinburgh EH1 1YJ  
Tel. No. 0131 200 2000  
Road Safety

**SAFER ROUTES TO SCHOOL**  
BROOMHOUSE / ST JOSEPH'S  
PRIMARY SCHOOLS  
BROOMHOUSE CRESCENT

DATE: 13 March 2008  
FILE: 08/01A  
DRAWN BY: J. F. J.  
CHECKED BY: J. F. J.  
SCALE: 1:250

DRG. NO. STP/5526825/08/01A



OS map data © Crown Copyright and Her Majesty's Stationery Office 2008. All rights reserved. Reproduced with the permission of the Controller of Her Majesty's Stationery Office.

# NOTES

Remove restriction at former school entrance

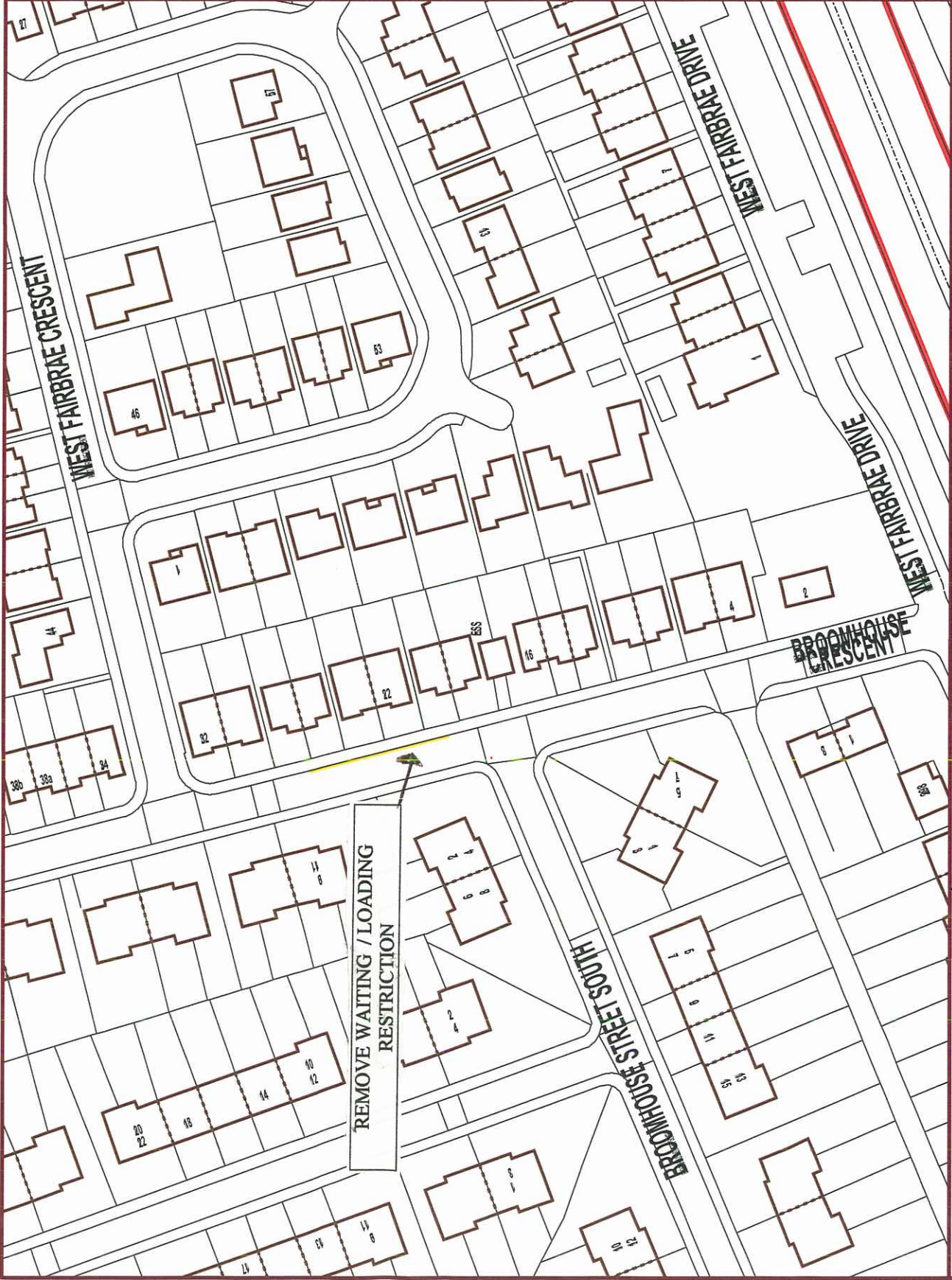


Produced using Smallworld GIS

Date: 26/10/2010

Drawn By: A D Young

Dwg No:



1:1000

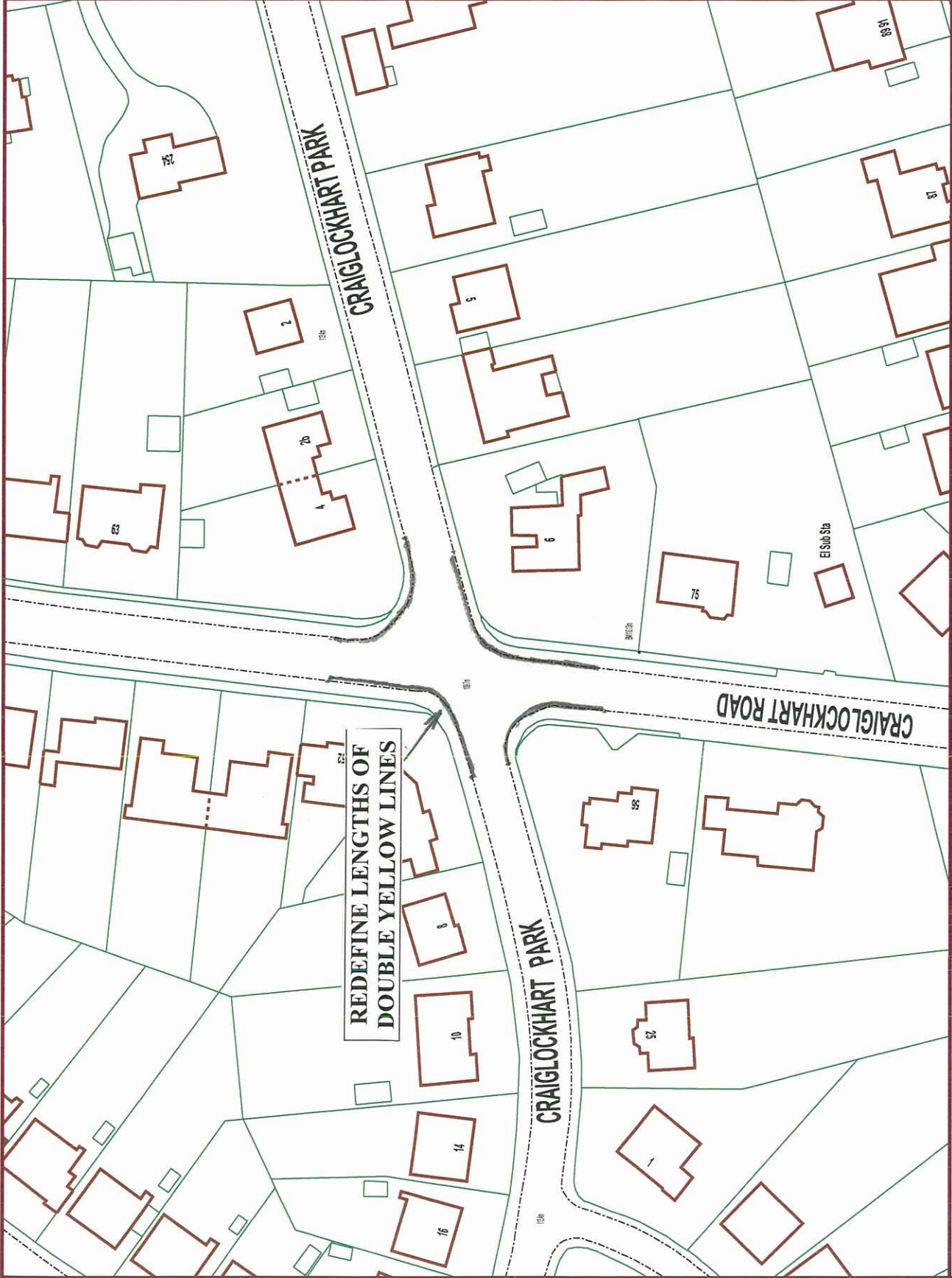
The material contained in this plot has been reproduced from an Ordnance Survey map with the permission of the Controller of HMSO. Crown Copyright.

Broomhouse Crescent

**EDINBURGH**  
THE CITY OF EDINBURGH COUNCIL

City Development Department,  
1 Cockburn Street, Edinburgh EH1 1ZL  
Tel: 0131 200 2000

NOTES



Produced using Smallworld GIS

Date: 25/10/2010

Drawn By:

Dwg No.:



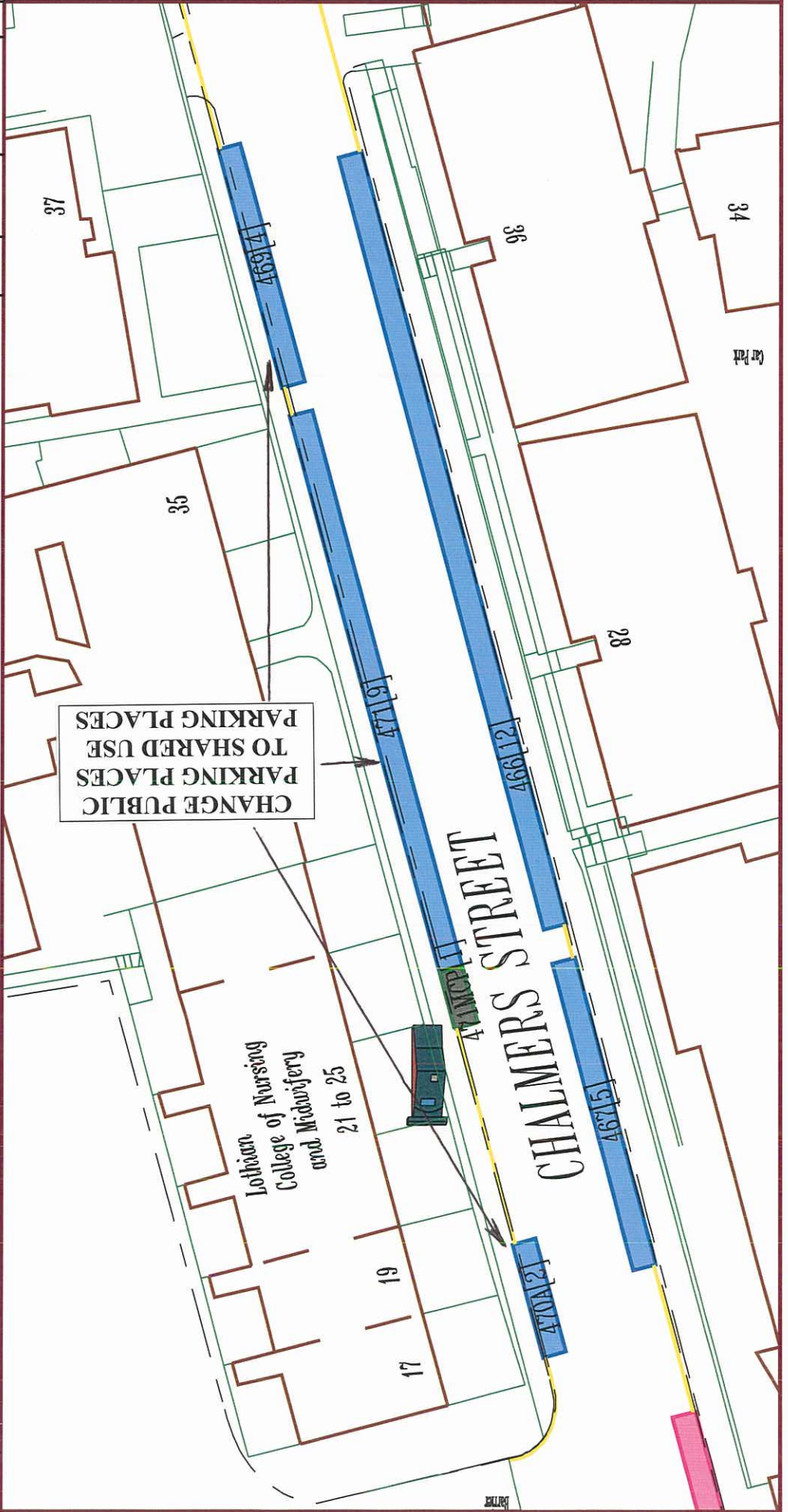
1:1000

The material contained in this plot has been reproduced from an Ordnance Survey map with the permission of the Controller of HMSO. Crown Copyright.

WAITING RESTRICTIONS  
CRAIGLOCKHART ROAD / PARK

**EDINBURGH**  
THE CITY OF EDINBURGH COUNCIL  
City Development Department,  
1 Cockburn Street, Edinburgh EH1 1ZL  
Tel: 0131 200 2000

WAITING RESTRICTIONS  
CHALMERS STREET



CHANGE PUBLIC  
PARKING PLACES  
TO SHARED USE  
PARKING PLACES

NOTES



Produced using Smallworld GIS

The material contained in this plot has been reproduced from an Ordnance Survey map with the permission of the Controller of HMSO, Crown Copyright.

**EDINBURGH**  
THE CITY OF EDINBURGH COUNCIL  
City Development Department,  
1 Cockburn Street, Edinburgh EH1 1ZL  
Tel: 0131 200 2000

Scale: 1:500

Date: 15/10/10

Drawn By:

Drawing No:

NOTES



Date: 25/10/2010

Drawn By:

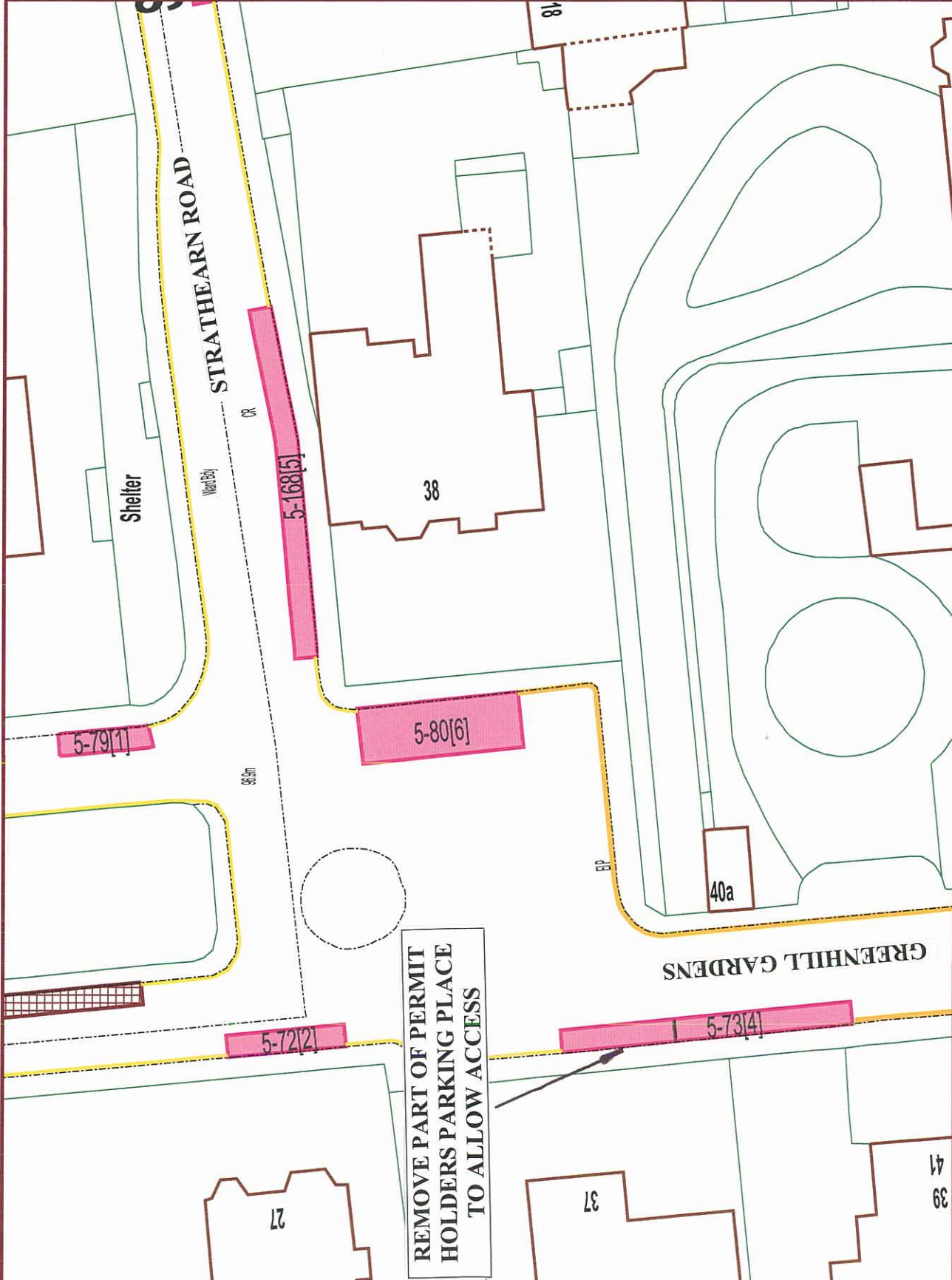
Dwg No:

1:500

The material contained in this plot has been reproduced from an Ordnance Survey map with the permission of the Controller of HMSO. Crown Copyright.

### WAITING RESTRICTIONS GREENHILL GARDENS

**EDINBURGH**  
THE CITY OF EDINBURGH COUNCIL  
City Development Department  
1 Cockburn Street, Edinburgh EH1 1ZL  
Tel: 0131 200 2000



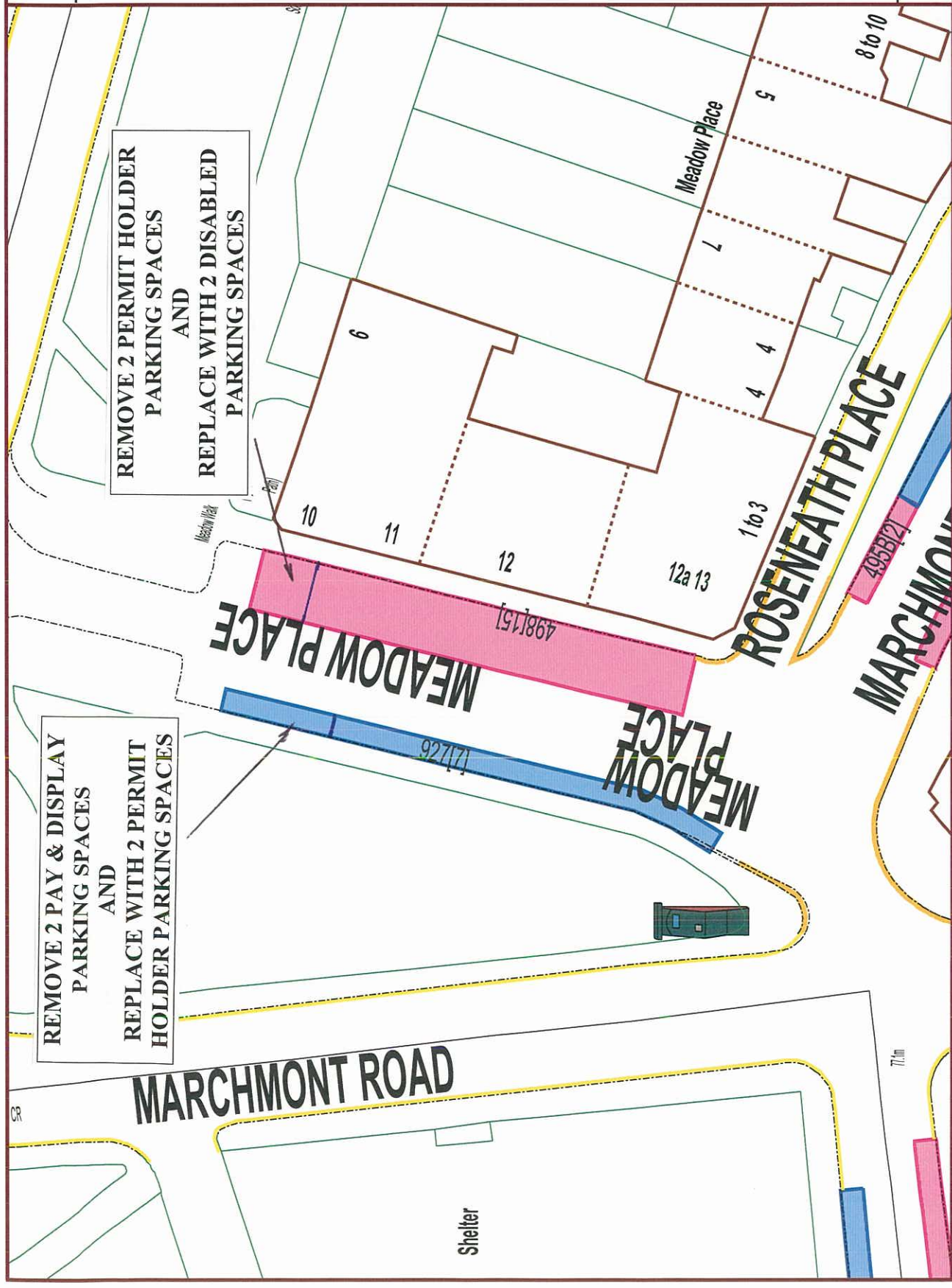
REMOVE PART OF PERMIT  
HOLDERS PARKING PLACE  
TO ALLOW ACCESS



NOTES

REMOVE 2 PAY & DISPLAY  
PARKING SPACES  
AND  
REPLACE WITH 2 PERMIT  
HOLDER PARKING SPACES

REMOVE 2 PERMIT HOLDER  
PARKING SPACES  
AND  
REPLACE WITH 2 DISABLED  
PARKING SPACES



Produced using Smallworld GIS

Date: 21/10/2010

Drawn By:

Dwg No.:



N

1:500

The material contained in this plot has been reproduced from an Ordnance Survey map with the permission of the Controller of HMSO, Crown Copyright.

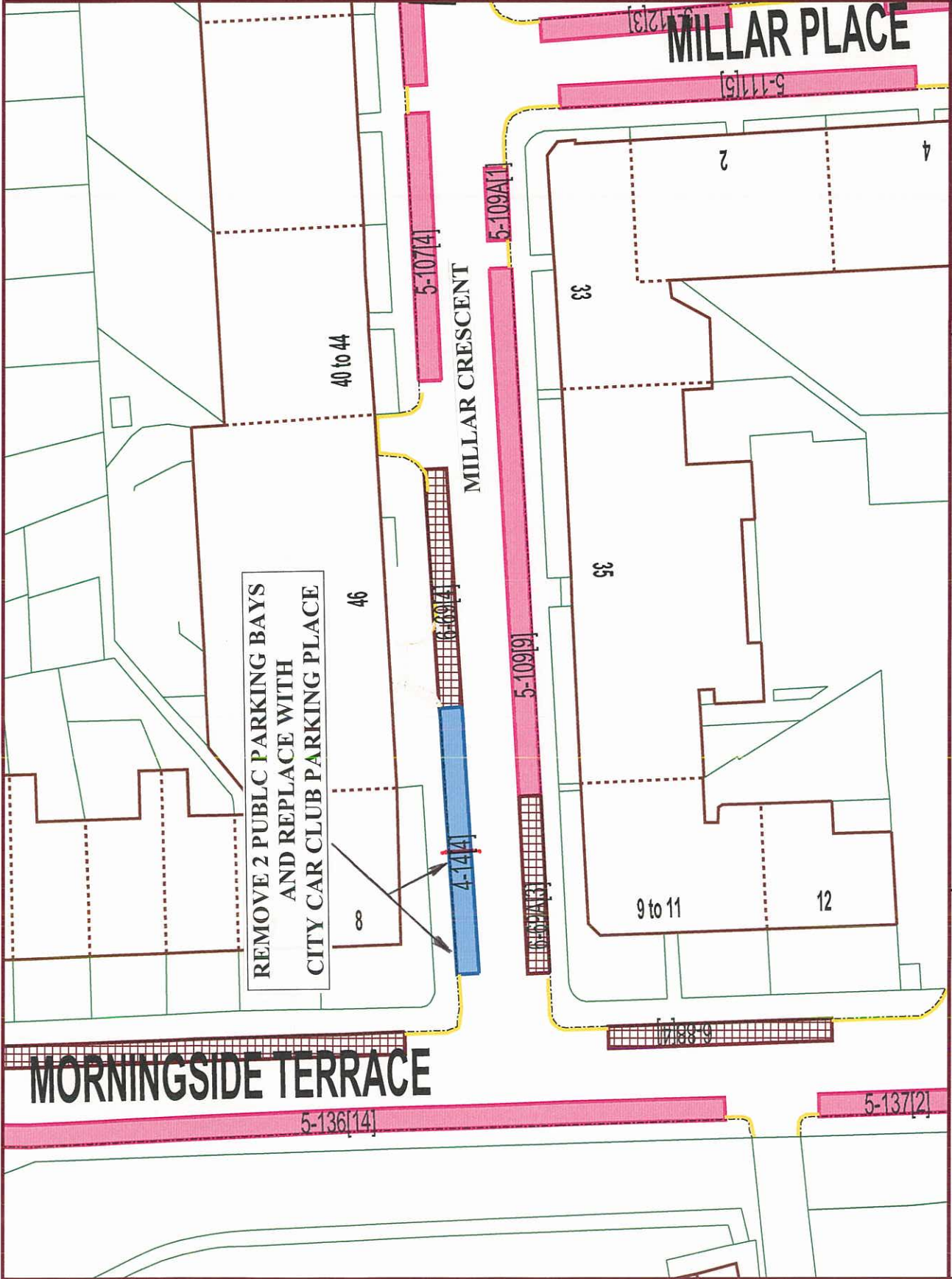
DISABLED PARKING PLACE

MEADOW PLACE



THE CITY OF EDINBURGH COUNCIL  
City Development Department,  
1 Cockburn Street, Edinburgh EH1 1ZL  
Tel: 0131 200 2000

NOTES



Produced using Smallworld GIS

Date: 28/09/2010

Drawn By:

Dwg No:



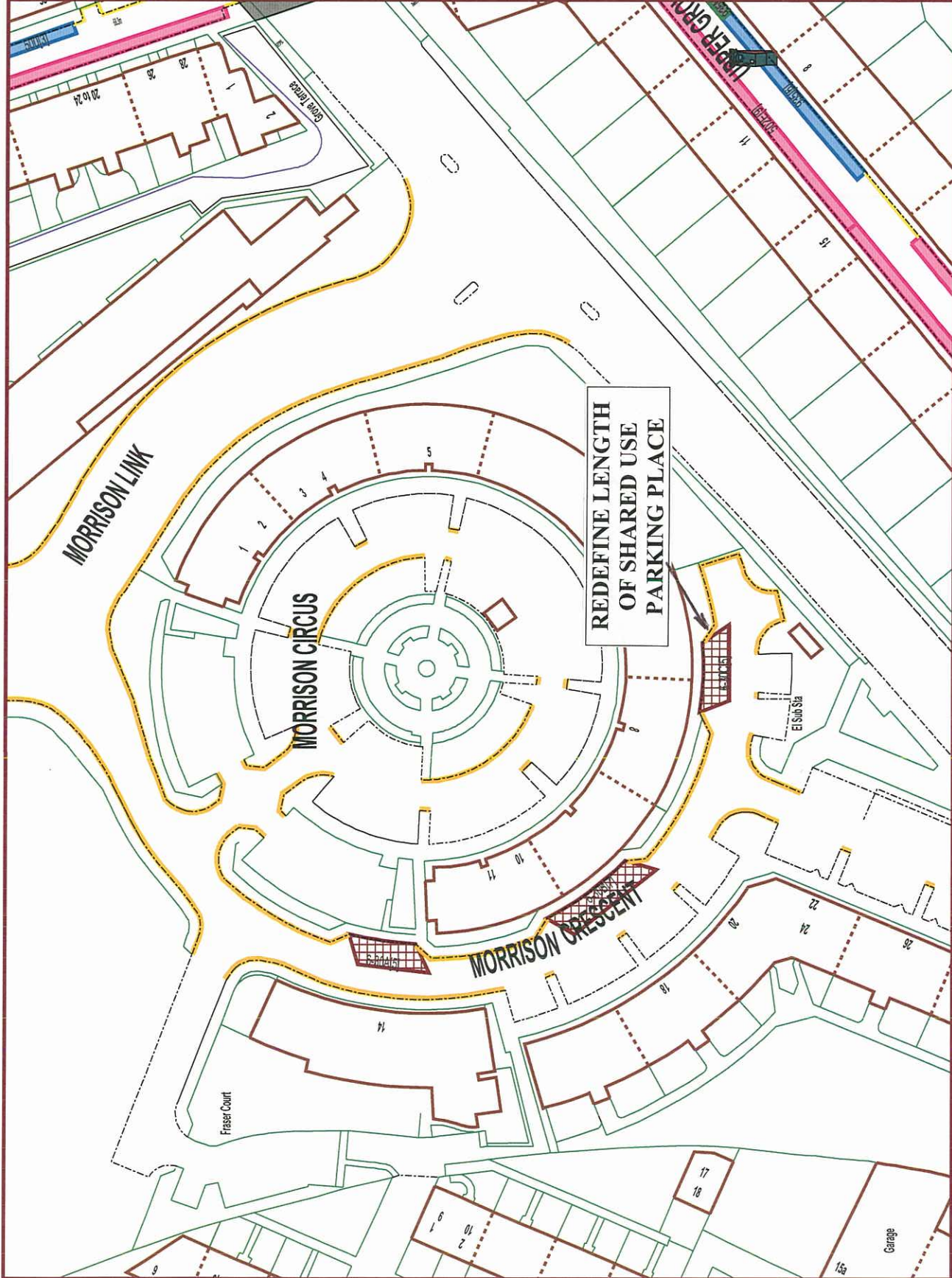
1:500

The material contained in this plot has been reproduced from an Ordnance Survey map with the permission of the Controller of HMSO. Crown Copyright.

CITY CAR CLUB PARKING PLACE  
MILLAR CRESCENT

**EDINBURGH**  
THE CITY OF EDINBURGH COUNCIL  
City Development Department,  
1 Cockburn Street, Edinburgh EH1 1ZL  
Tel: 0131 200 2000

NOTES



Produced using Smallworld GIS

Date: 25/10/2010

Drawn By:

Dwg No:



1:1000

The material contained in this plot has been reproduced from an Ordnance Survey map with the permission of the Controller of HMSO. Crown Copyright.

WAITING RESTRICTIONS  
MORRISON CRESCENT

**EDINBURGH**  
THE CITY OF EDINBURGH COUNCIL  
City Development Department,  
1 Cockburn Street, Edinburgh EH1 1ZL  
Tel: 0131 200 2000

NOTES

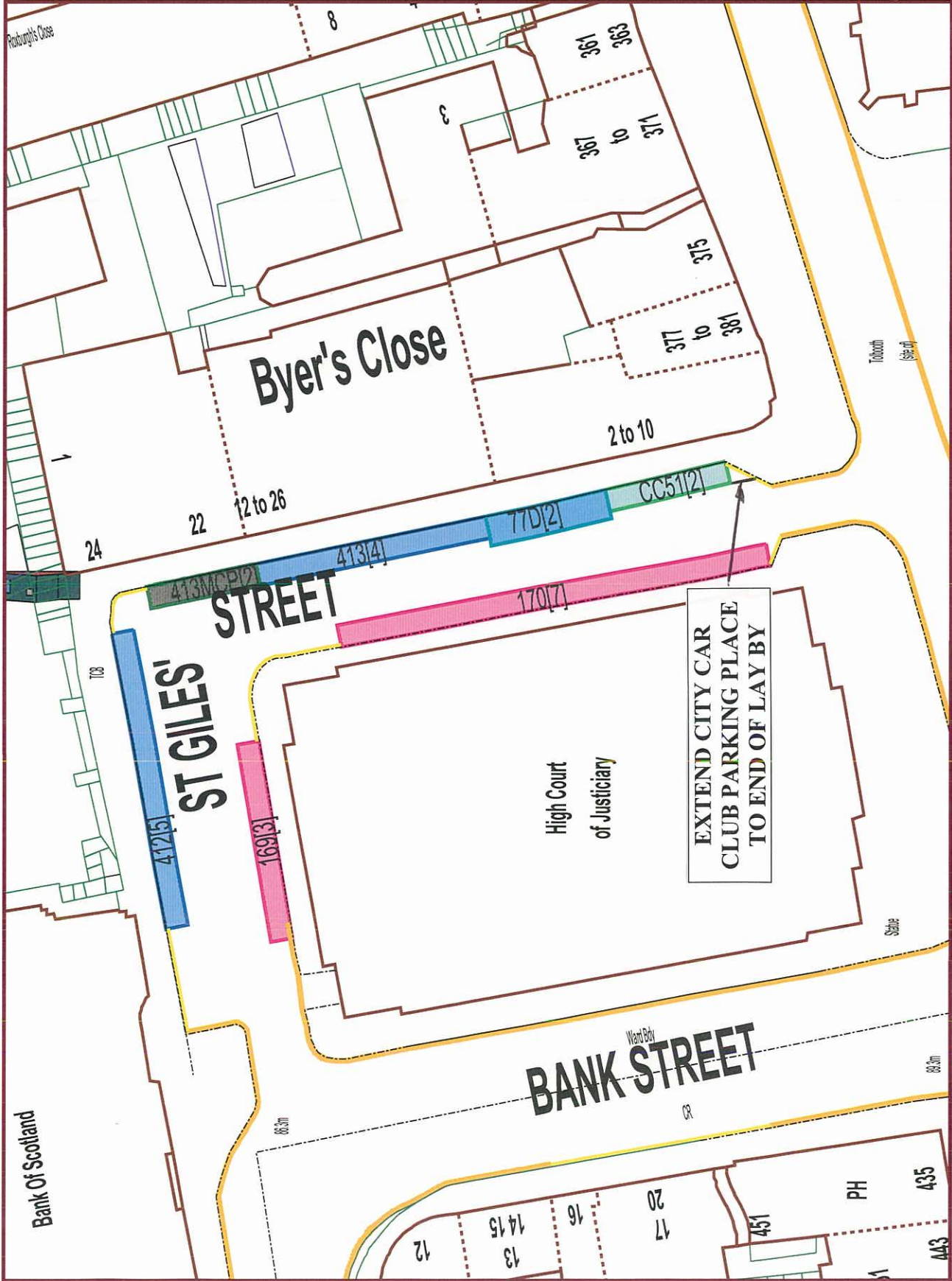
Produced using Smallworld GIS



Date: 25/10/2010

Drawn By:

Dwg No:



1:500

The material contained in this plot has been reproduced from an Ordnance Survey map with the permission of the Controller of HMSO. Crown Copyright.

WAITING RESTRICTIONS  
ST GILES STREET

**EDINBURGH**  
 THE CITY OF EDINBURGH COUNCIL  
 City Development Department,  
 1 Cockburn Street, Edinburgh EH1 1ZL  
 Tel: 0131 200 2000

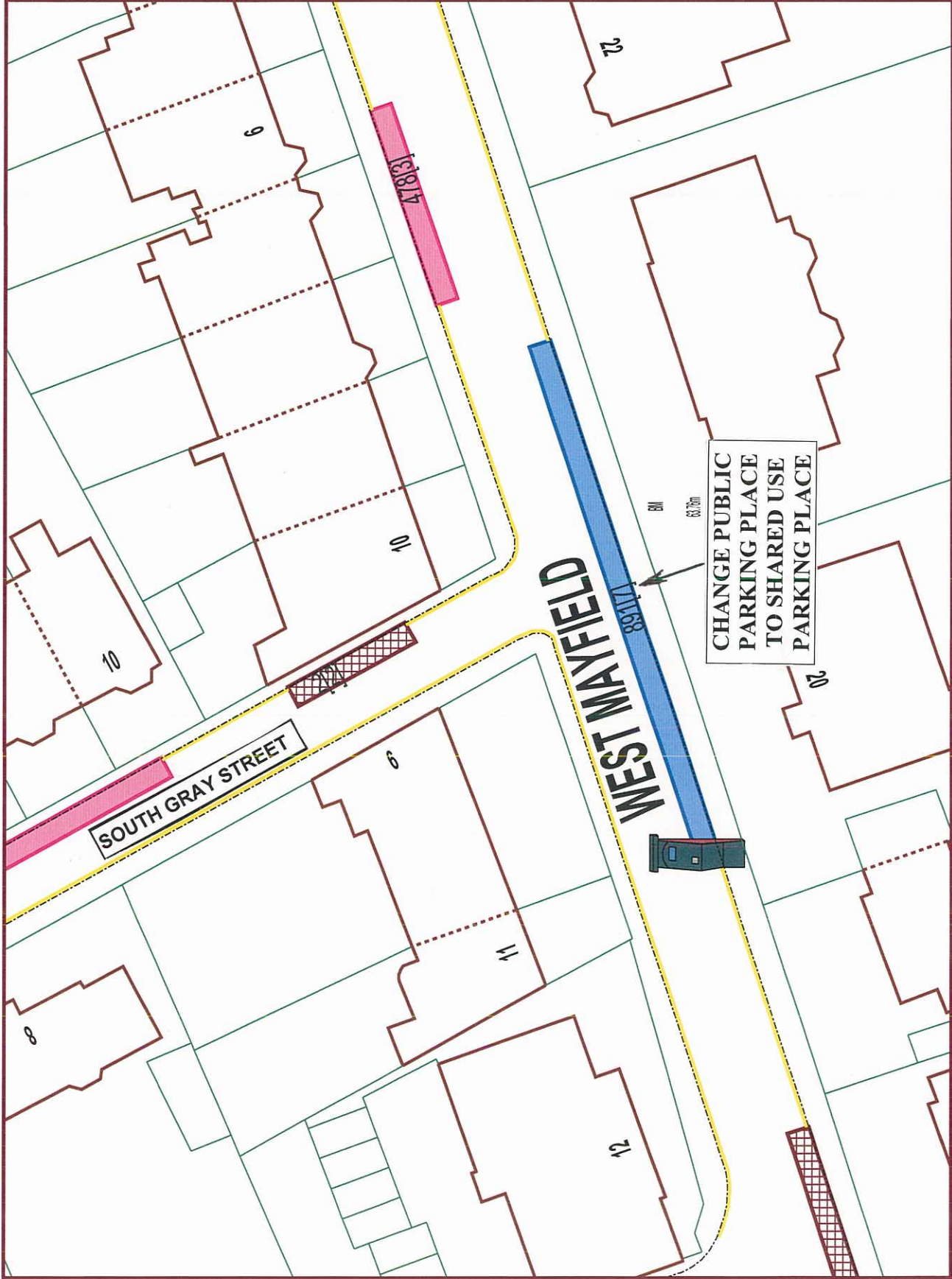
NOTES

Produced using Smallworld GIS

Date: 08/09/2010

Drawn By:

Dwg No:



1:500

The material contained in this plot has been reproduced from an Ordnance Survey map with the permission of the Controller of HMSO, Crown Copyright.

WAITING RESTRICTIONS  
WEST MAYFIELD

**EDINBURGH**  
THE CITY OF EDINBURGH COUNCIL  
City Development Department,  
1 Cockburn Street, Edinburgh EH1 1ZL  
Tel: 0131 200 2000

CITY DEVELOPMENT DEPARTMENT : TRANSPORT

DRG. NO.

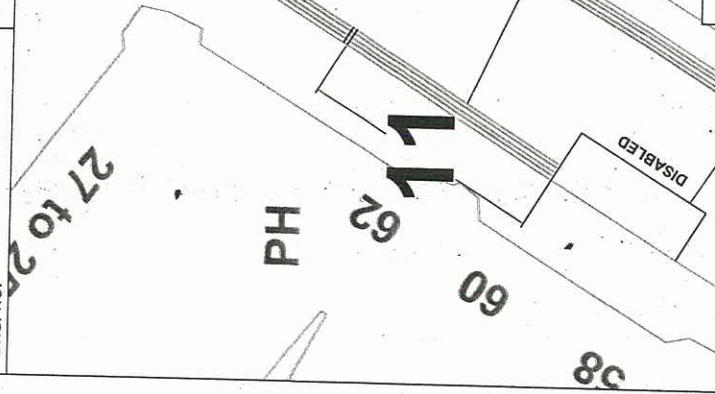
DRG. NO.  
NOTES:

**EXISTING DYL**

**PROPOSED DYL**

**PROPOSED  
DISABLED BAY  
6.6m x 2.7m**

4.3m



DRG. NO.

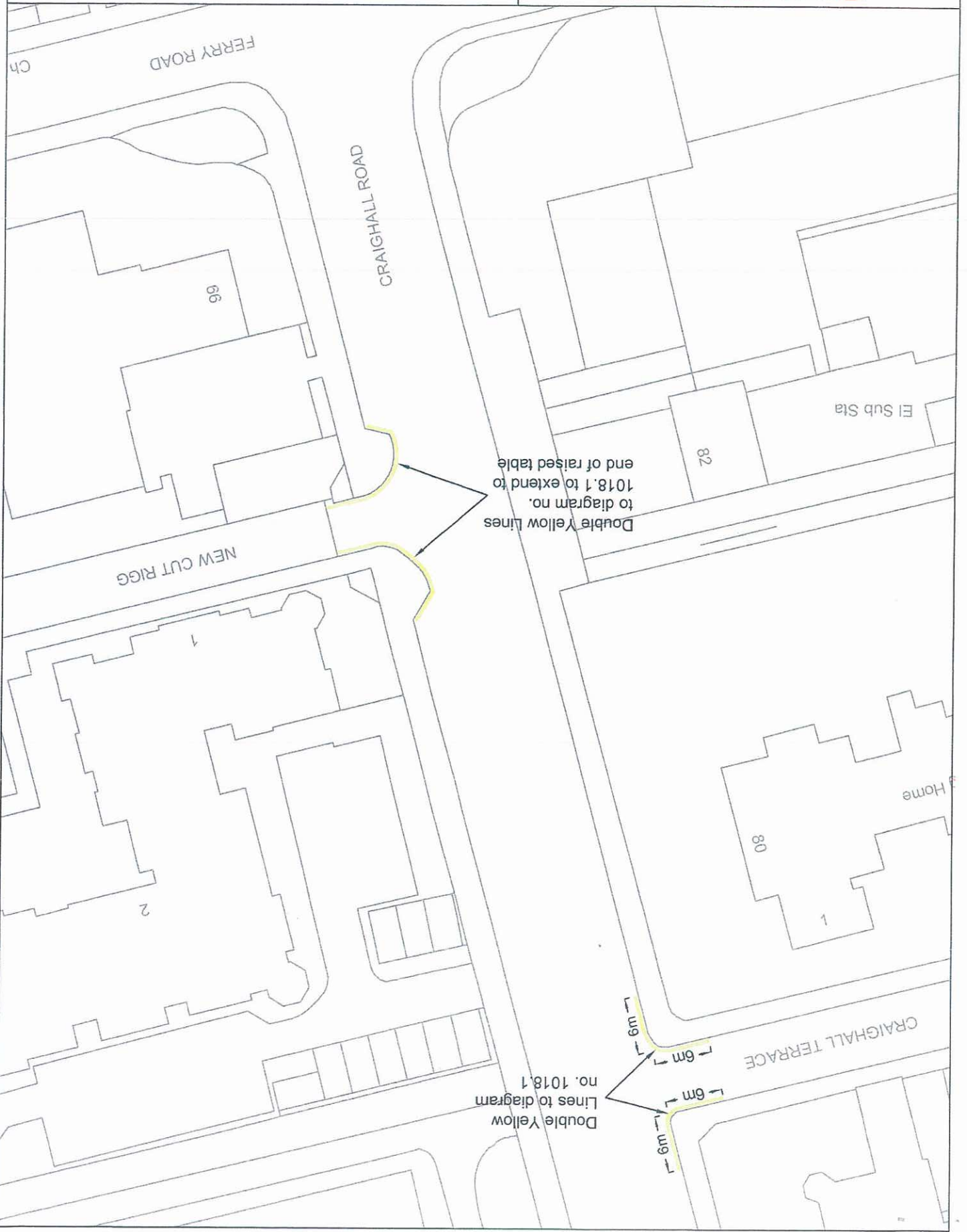
NO.	DETAIL	BY	DATE	CHKD.

**EDINBURGH**  
THE CITY OF EDINBURGH COUNCIL

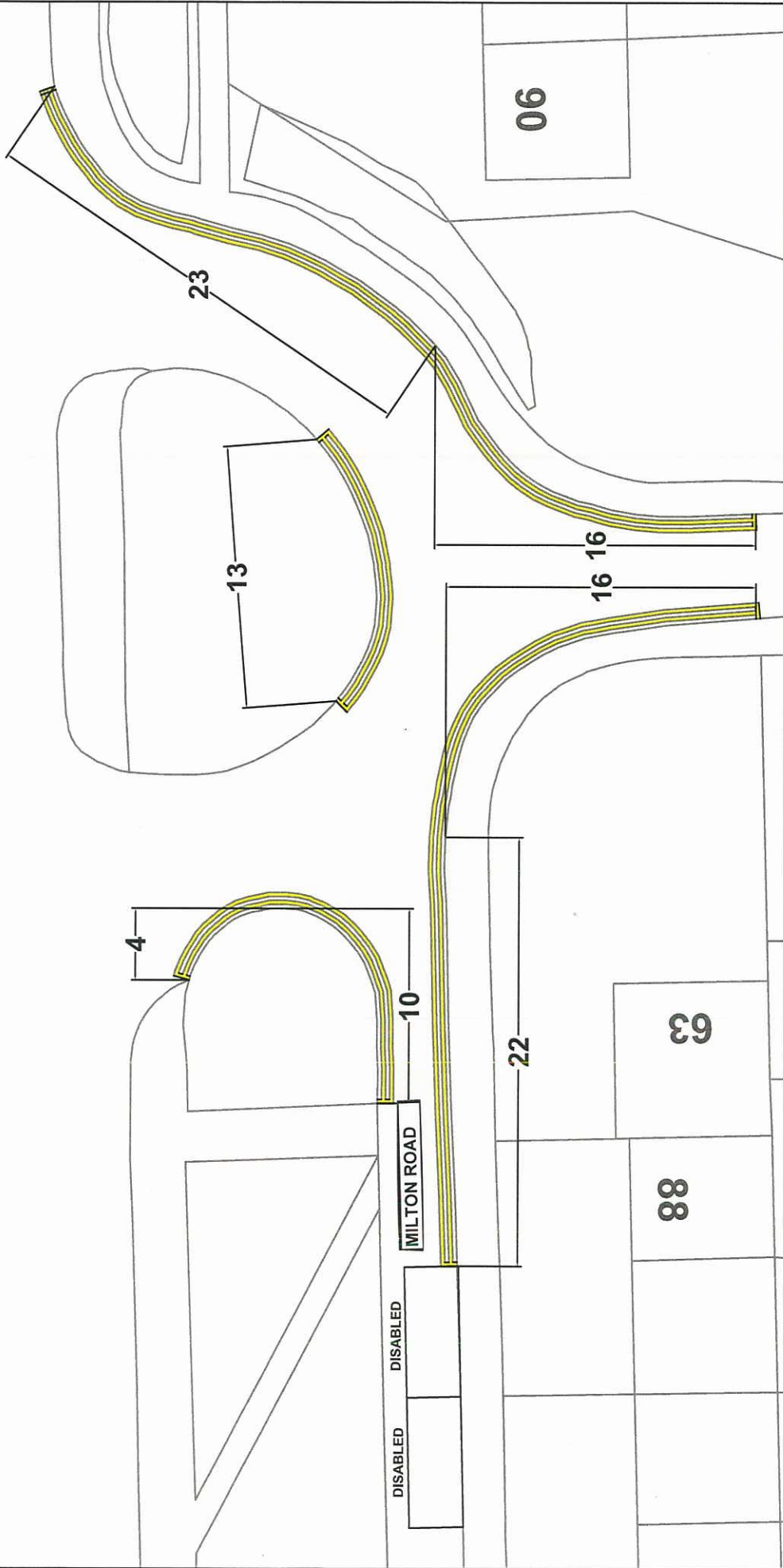
CITY DEVELOPMENT DEPARTMENT  
The City of Edinburgh Council  
Edinburgh EH1 1TG  
Tel. No. 0131 200 2000

TRANSPORT NETWORK SERVICES  
**BATH STREET  
PROPOSED DYL  
& DISABLED BAY**

Date: 31/08/2010  
Drawn: NTS  
Scale: 1:1000  
Project No: WLB  
Drawing No: TRO/BS/DYL&DISABLEDBAY/ML0001



# MILTON ROAD



<b>MAGDALENE DRIVE</b>	
<b>PROPOSED DOUBLE YELLOW LINES</b>	
Date: 23/09/2010	Drawn by: WLB
Scale: NTS	Checked by:
DRG NO. TRO/MA/DYL/WLB/001	

**EDINBURGH**  
THE CITY OF EDINBURGH COUNCIL

CITY DEVELOPMENT DEPARTMENT  
The City of Edinburgh Council  
1 Cockburn Street  
Edinburgh EH1 1ZG  
Tel. No. 0131 - 200 2000

TRANSPORT  
NETWORK SERVICES

6.6m

EXISTING DYL

BATH STREET

PROPOSED DYL

3

2a

45

34

14

4

STRAITON PLACE

REV	DETAILS	BY	DATE	CHECK
 <b>EDINBURGH</b> THE CITY OF EDINBURGH COUNCIL				
CITY DEVELOPMENT DEPARTMENT The City of Edinburgh Council 1 Lothian Street Edinburgh, EC1 Tel. No. 0131-2092000				
<b>STRAITON PLACE PROPOSED DYL</b>				
Date:	1/09/2010	Drawn by:	WLB	
Scale:	NTS	Checked by:		
DRG. NO. TROSP/DYL/WLB/001				

NOTES:



**MARLBOROUGH STREET**

**PROPOSED DYL**

**EDINBURGH**

THE CITY OF EDINBURGH COUNCIL

CITY DEVELOPMENT DEPARTMENT  
The City of Edinburgh Council  
1 Cochrane Street  
Edinburgh EH1 1JG  
Tel: 0131 202 2000

TRANSPORT  
NETWORK SERVICES

REV	DETAILS	BY	DATE	CHECK

DRG. NO.

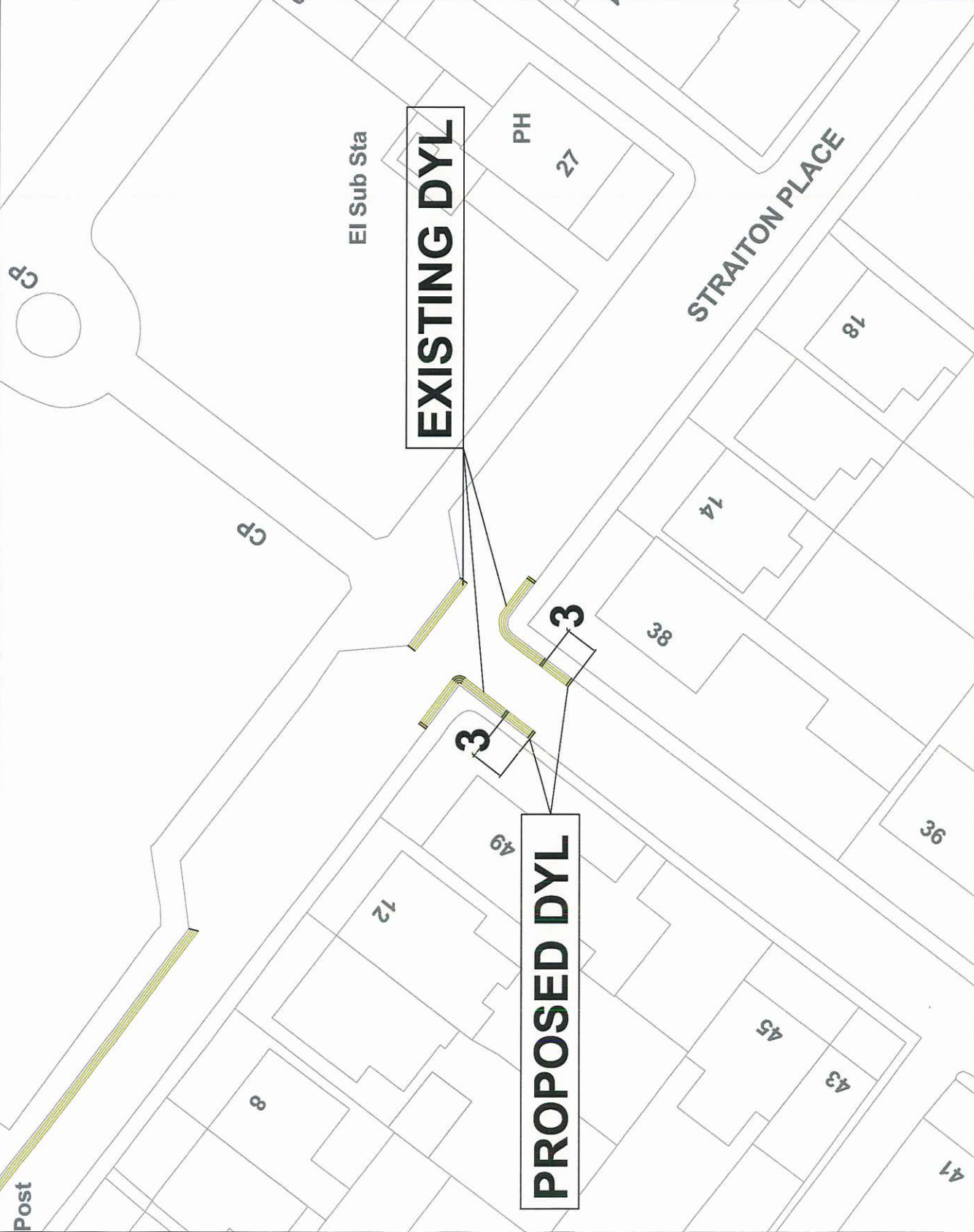
CITY DEVELOPMENT DEPARTMENT : TRANSPORT

DRG. NO.

Post

CP

NOTES:



DRG. NO.

REV	DETAILS	BY	DATE	CHKD

**EDINBURGH**  
THE CITY OF EDINBURGH COUNCIL

CITY DEVELOPMENT DEPARTMENT  
The City of Edinburgh Council  
Cockburn Street  
Edinburgh, Scotland  
Tel. No. 0131-200 2000

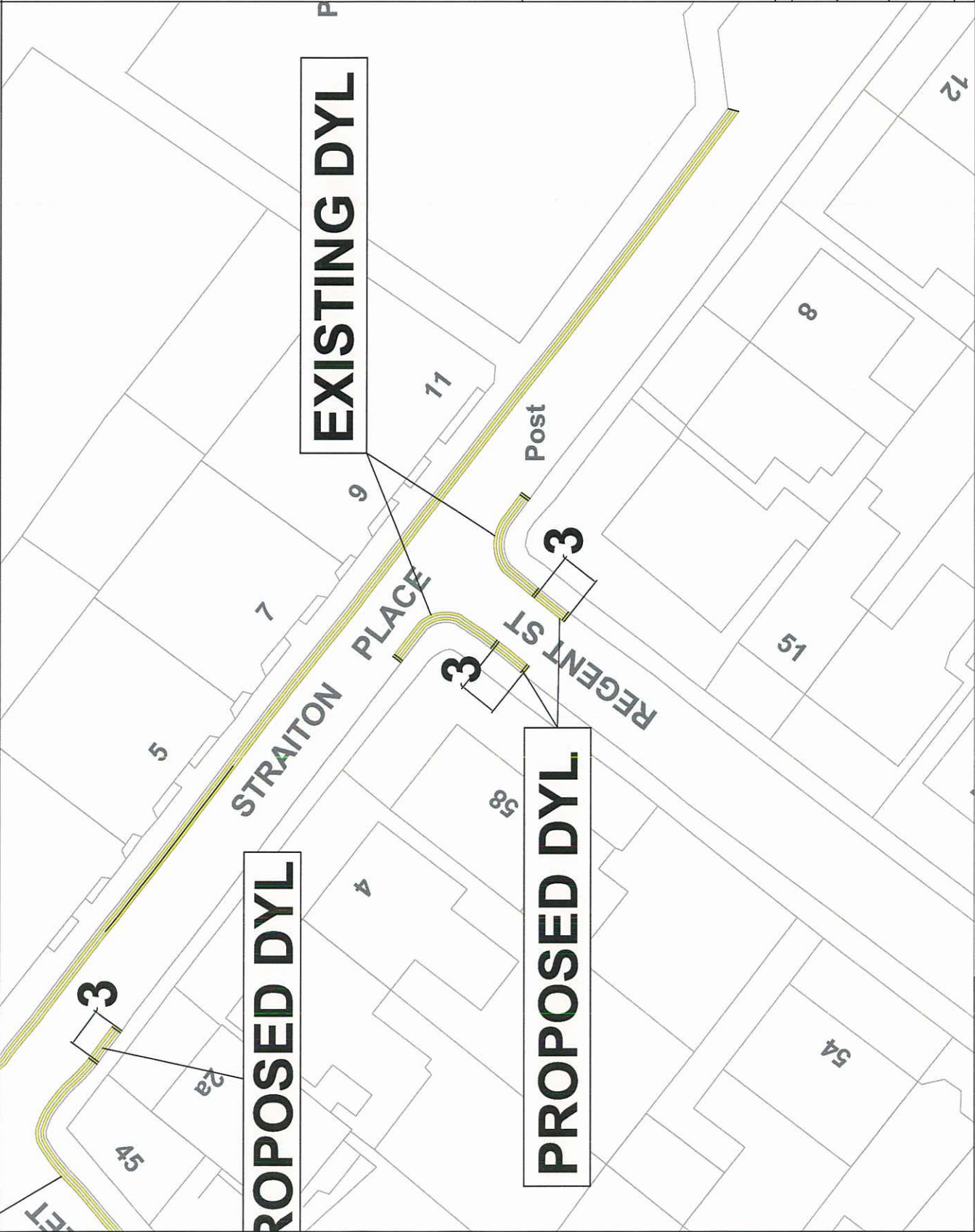
TRANSPORT  
NETWORK SERVICES

**PROPOSED DYL  
MARLBOROUGH STREET**

Date: 1/08/2010  
Scale: NTS  
Drawn by: WLB  
Checked by: [blank]

DRG. NO. TROMS/DYLWLB/001

NOTES:



REV	DETAILS	BY	DATE	CHECK
 <b>EDINBURGH</b> THE CITY OF EDINBURGH COUNCIL				
CITY DEVELOPMENT DEPARTMENT		TRANSPORT		
The City of Edinburgh Council		NETWORK SERVICES		
1, Colinton Street		Edinburgh, Midlothian, Scotland		
Tel: 0131-220 2000		Fax: 0131-220 2000		
<b>REGENT STREET</b> <b>PROPOSED DYL</b>				
Date:	10/02/2010	Drawn by:	WLB	
Scale:	NTS	Job No.:		
Checked by:				
DRG. NO. TR0/RS/DYL/WLB/001				